Jessamine County Congressional Districts and Precincts (CH302C02)

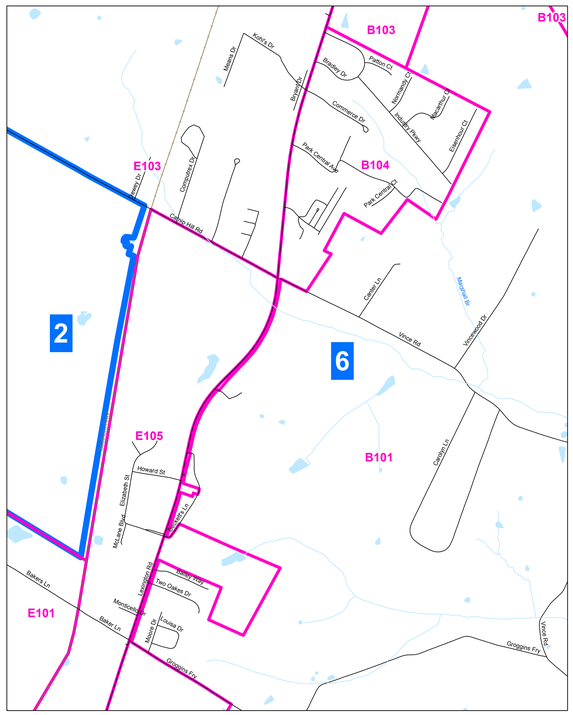

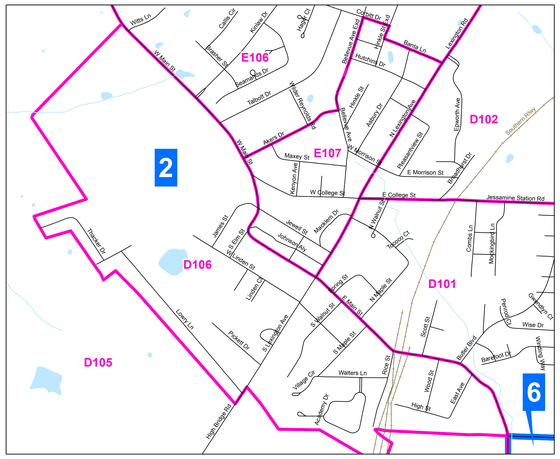

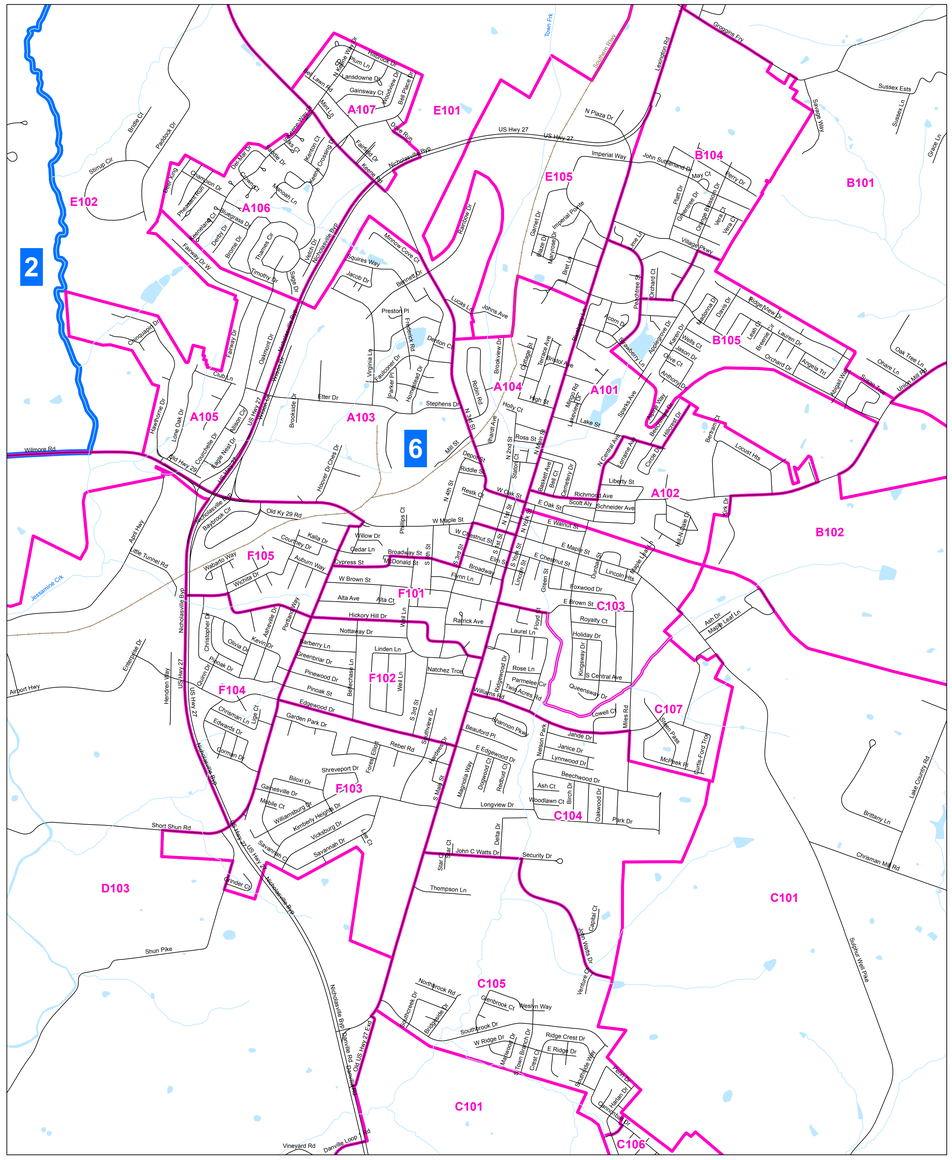

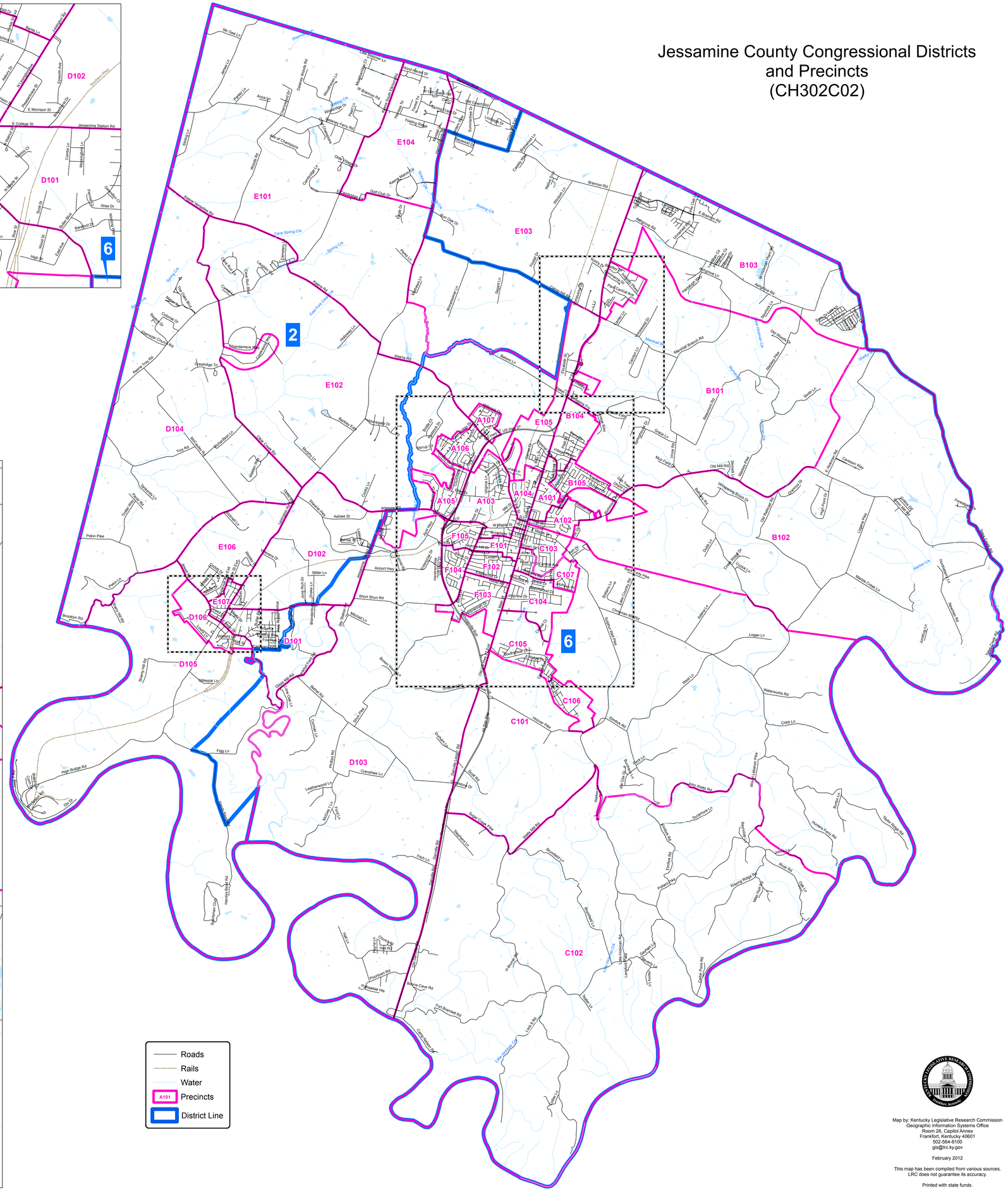

Roads
Rails
Water
Precincts
District Line

Map by: Kentucky Legislative Research Commission
Geographic Information Systems Office
Room 26, Capitol Annex
Frankfort, Kentucky 40601
502-564-8100
gis@lrc.ky.gov

February 2012

This map has been compiled from various sources.
LRC does not guarantee its accuracy.

Printed with state funds.