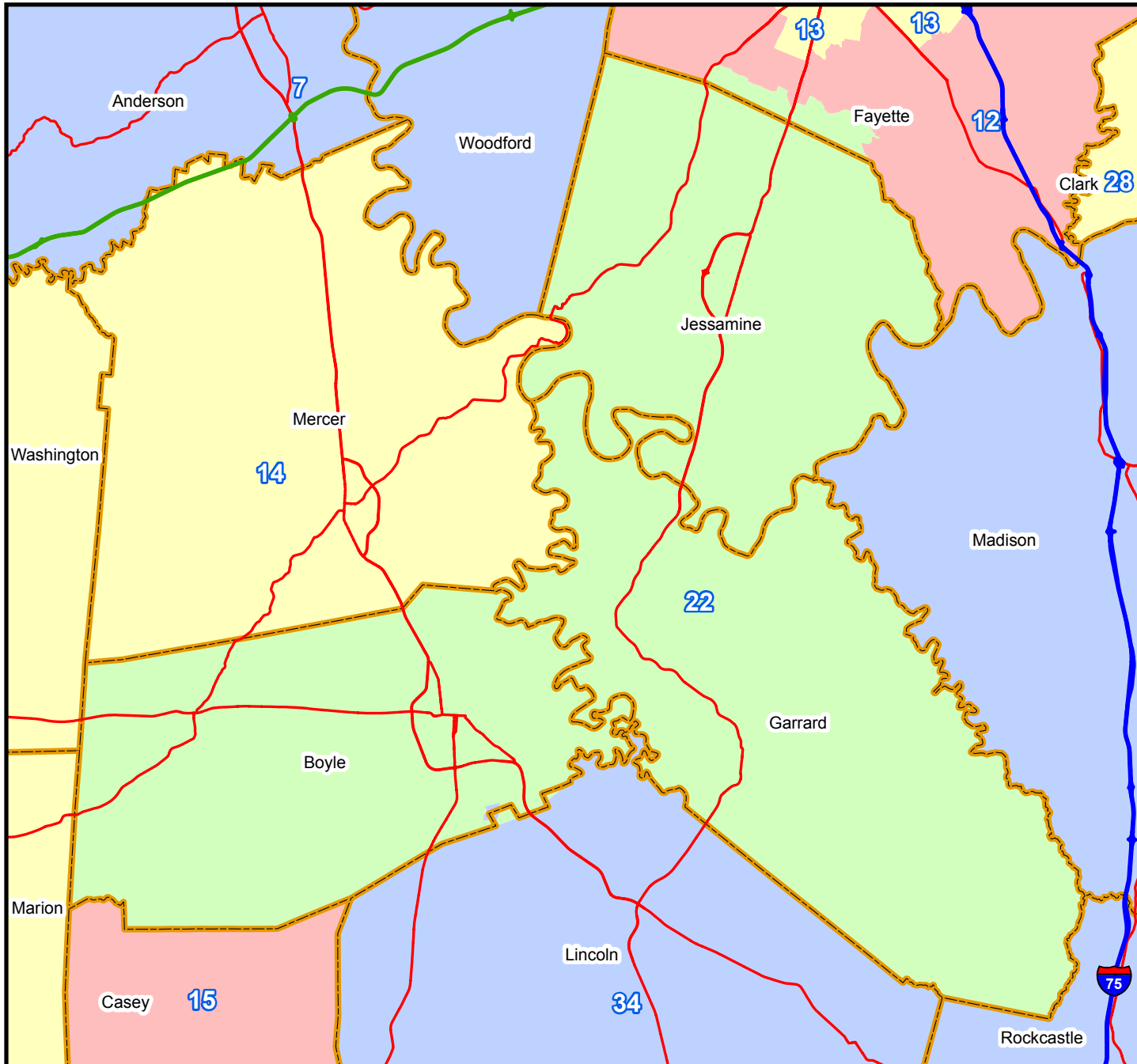




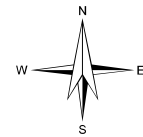


Senate District 22



-  County Boundary
-  Interstates
-  Parkways
-  US Highways



Map by: Legislative Research Commission
Geographic Information Systems Office
Room 22, Capitol Annex
Frankfort, Kentucky 40601
502-564-8100
gis@lrc.ky.gov

March 2006

This map has been compiled from various sources.
LRC does not guarantee its accuracy.

