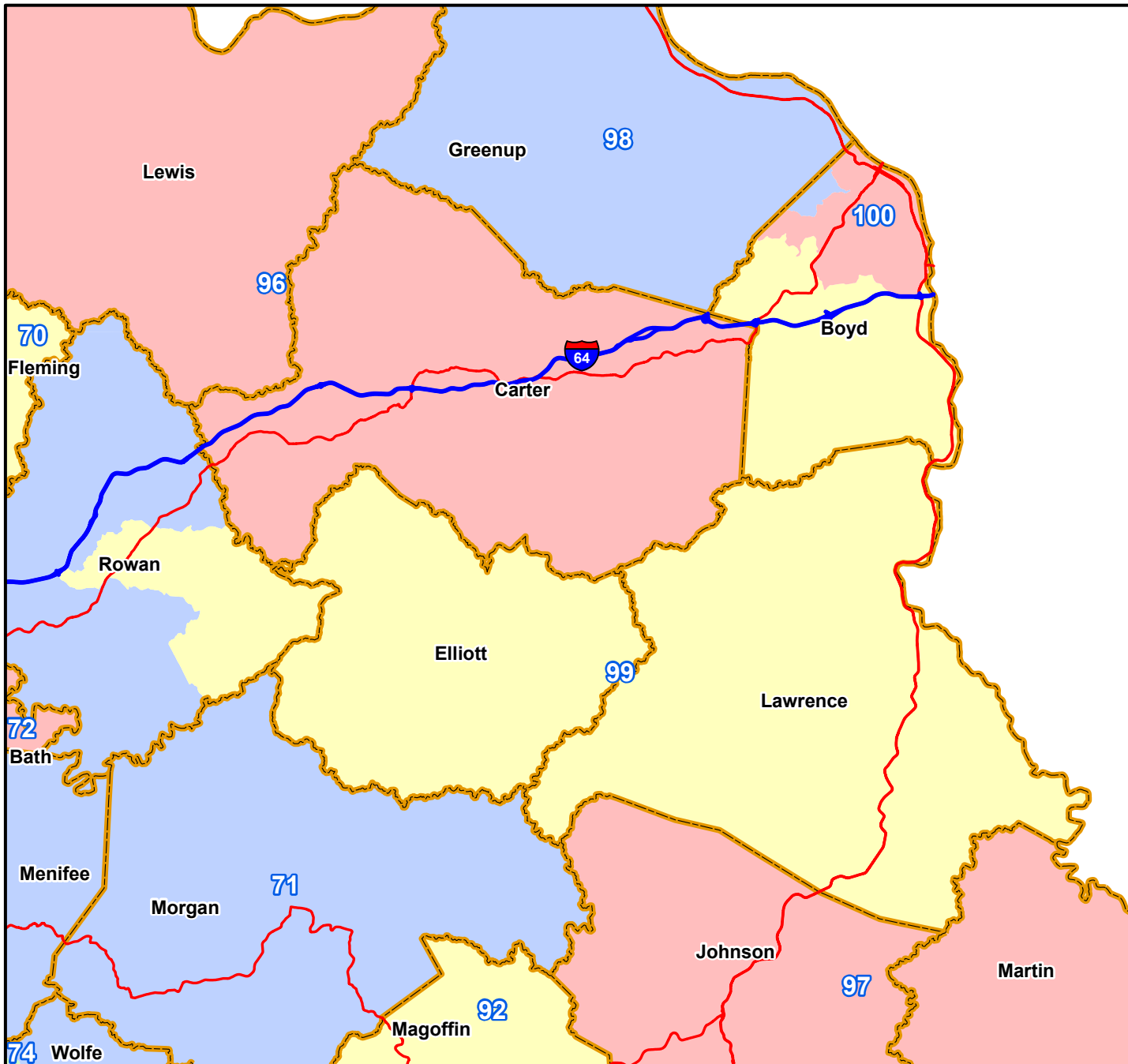




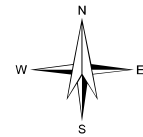


# House District 99



-  County Boundary
-  Interstates
-  Parkways
-  US Highways



Map by: Legislative Research Commission  
Geographic Information Systems Office  
Room 22, Capitol Annex  
Frankfort, Kentucky 40601  
502-564-8100  
gis@lrc.ky.gov

February 2006

This map has been compiled from various sources.  
LRC does not guarantee its accuracy.

