House District 94 (Letcher County Area)

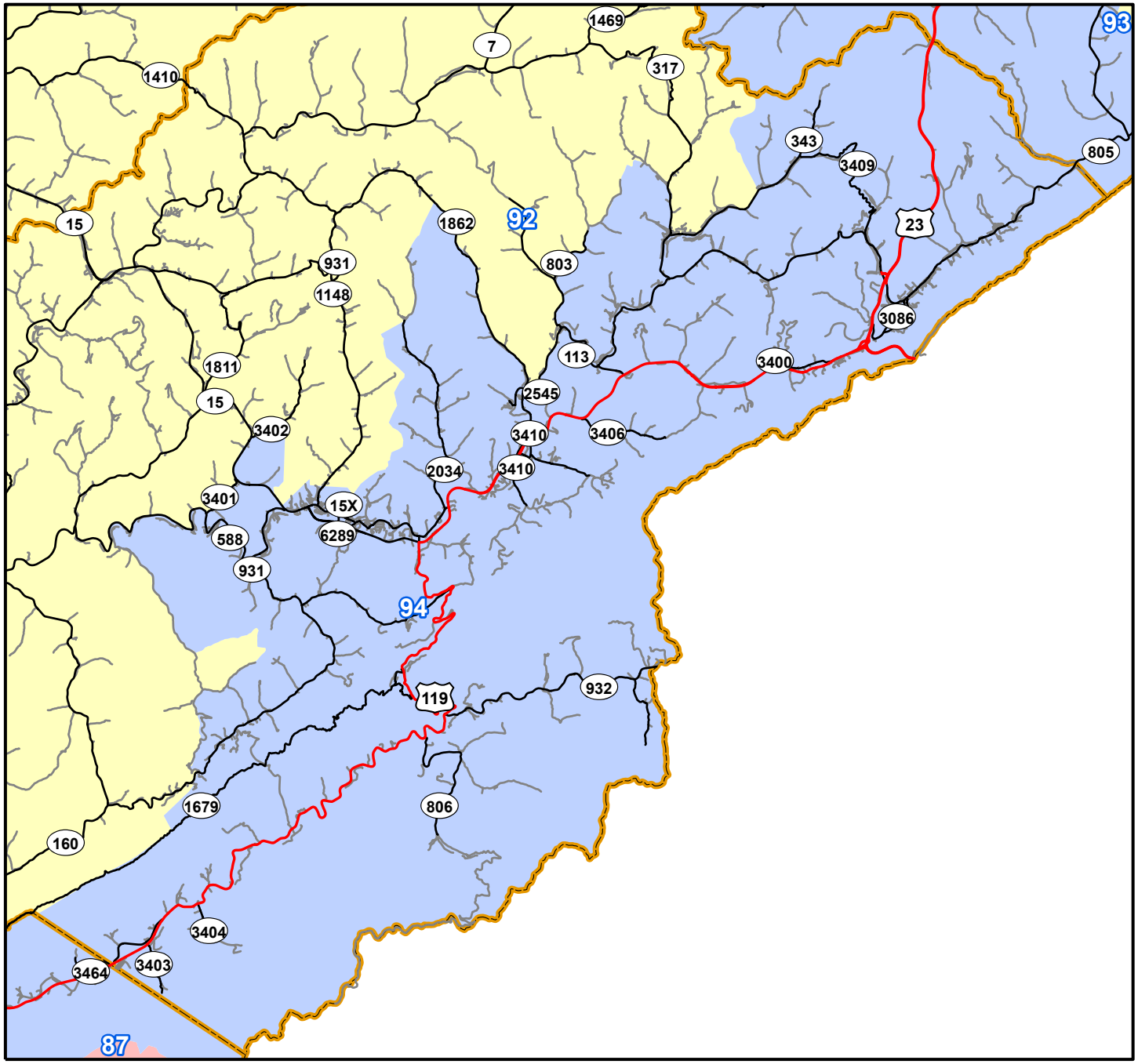

County Boundary

Interstates

Parkways

US Highways

State Roads

Local Roads

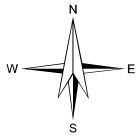

Map by: Legislative Research Commission
Geographic Information Systems Office
Room 22, Capitol Annex
Frankfort, Kentucky 40601
502-564-8100
gis@lrc.ky.gov

February 2006
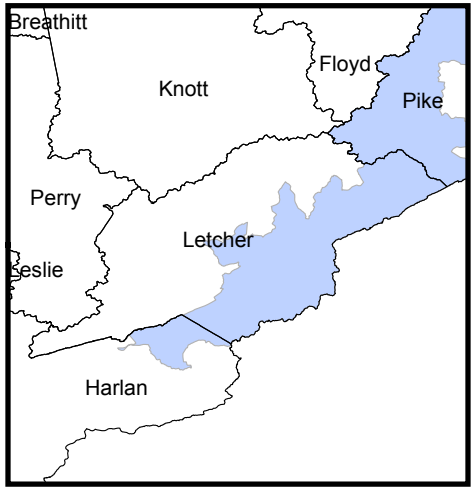
This map has been compiled from various sources.
LRC does not guarantee its accuracy.