House District 64

(Kenton County)

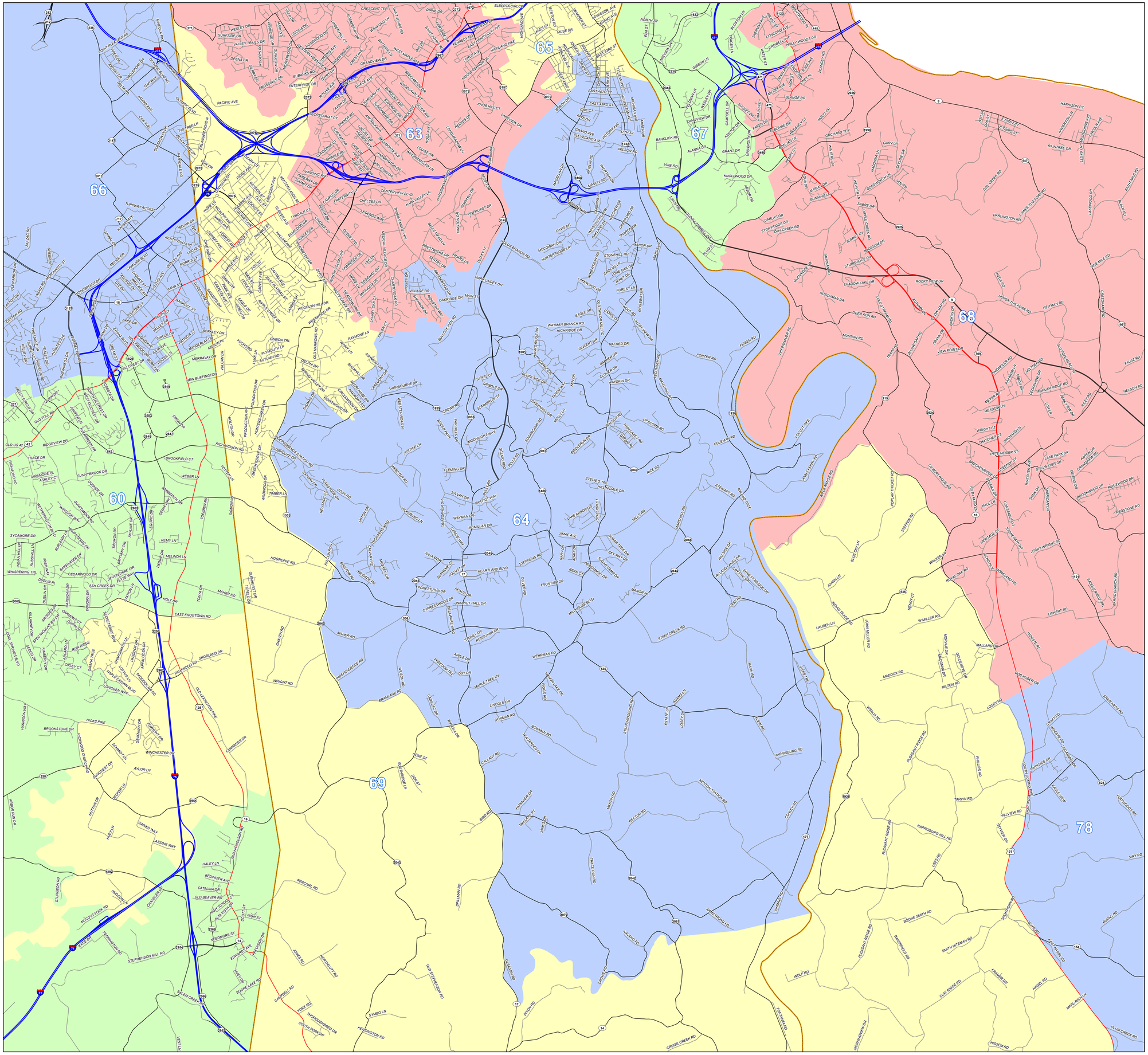

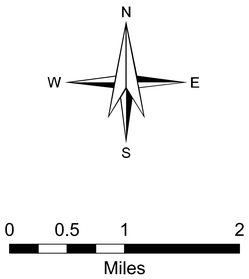

- County Boundary
- Interstates
- Parkways
- US Highways
- State Roads
- Local Roads

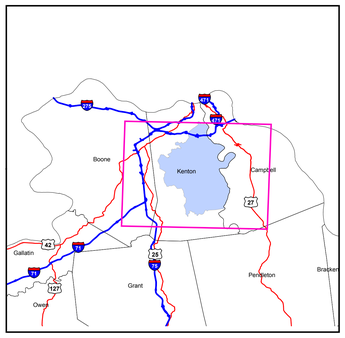

Map by: Legislative Research Commission
Geographic Information Systems Office
Room 22, Capitol Annex
Frankfort, Kentucky 40601
502-564-8100
gis@lrc.ky.gov

February 2006

This map has been compiled from various sources.
LRC does not guarantee its accuracy.